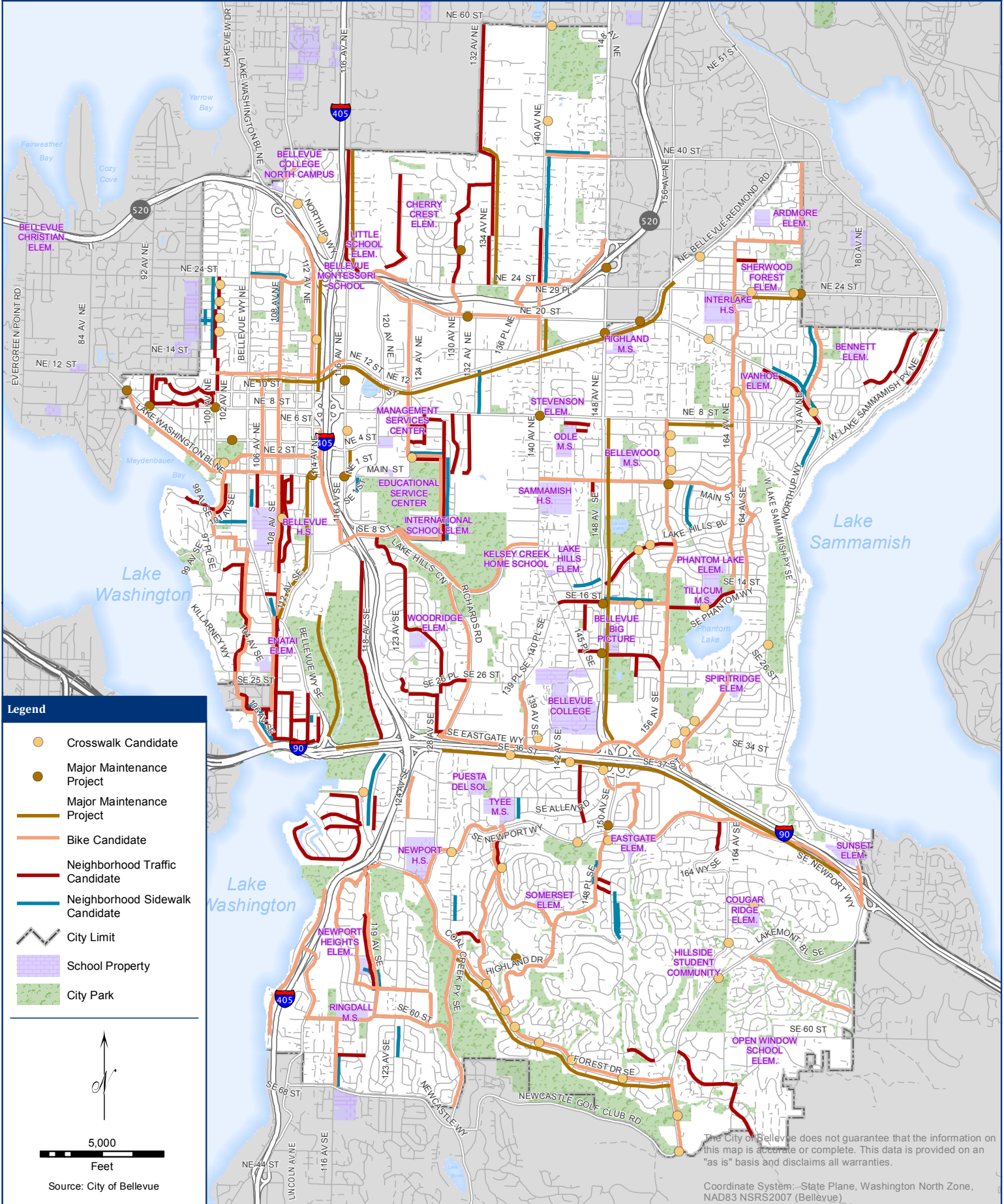


Attachment C

All Candidates

Map contains representative projects known to the City. It does not indicate priority or funding levels.

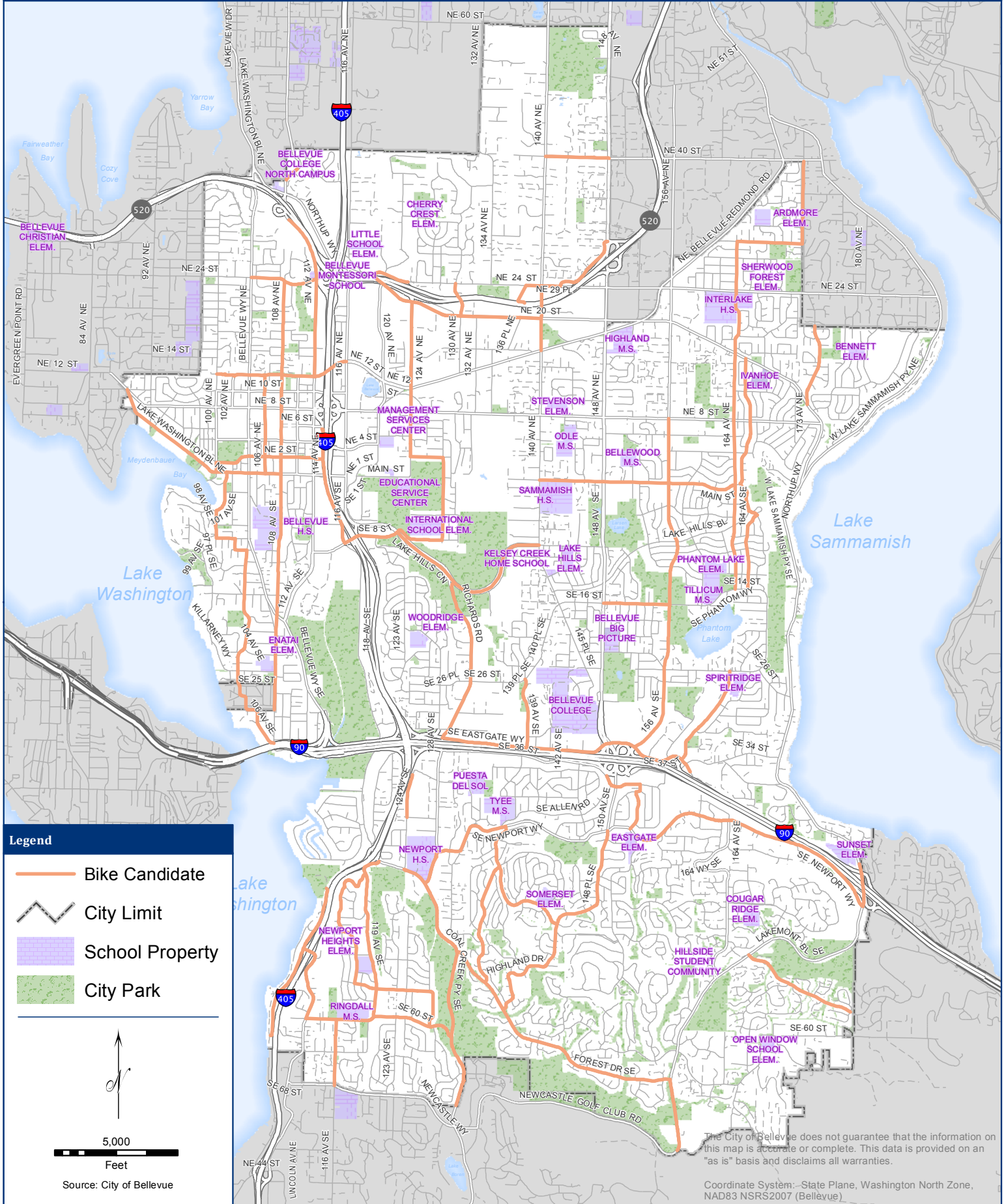


The City of Bellevue does not guarantee that the information on this map is accurate or complete. This data is provided on an "as is" basis and disclaims all warranties.





Coordinate System: State Plane, Washington North Zone, NAD83 NSRS2007 (Bellevue)


Bike Candidates

Map contains representative projects known to the City. It does not indicate priority or funding levels.



Legend

-  Bike Candidate
-  City Limit
-  School Property
-  City Park



5,000
Feet

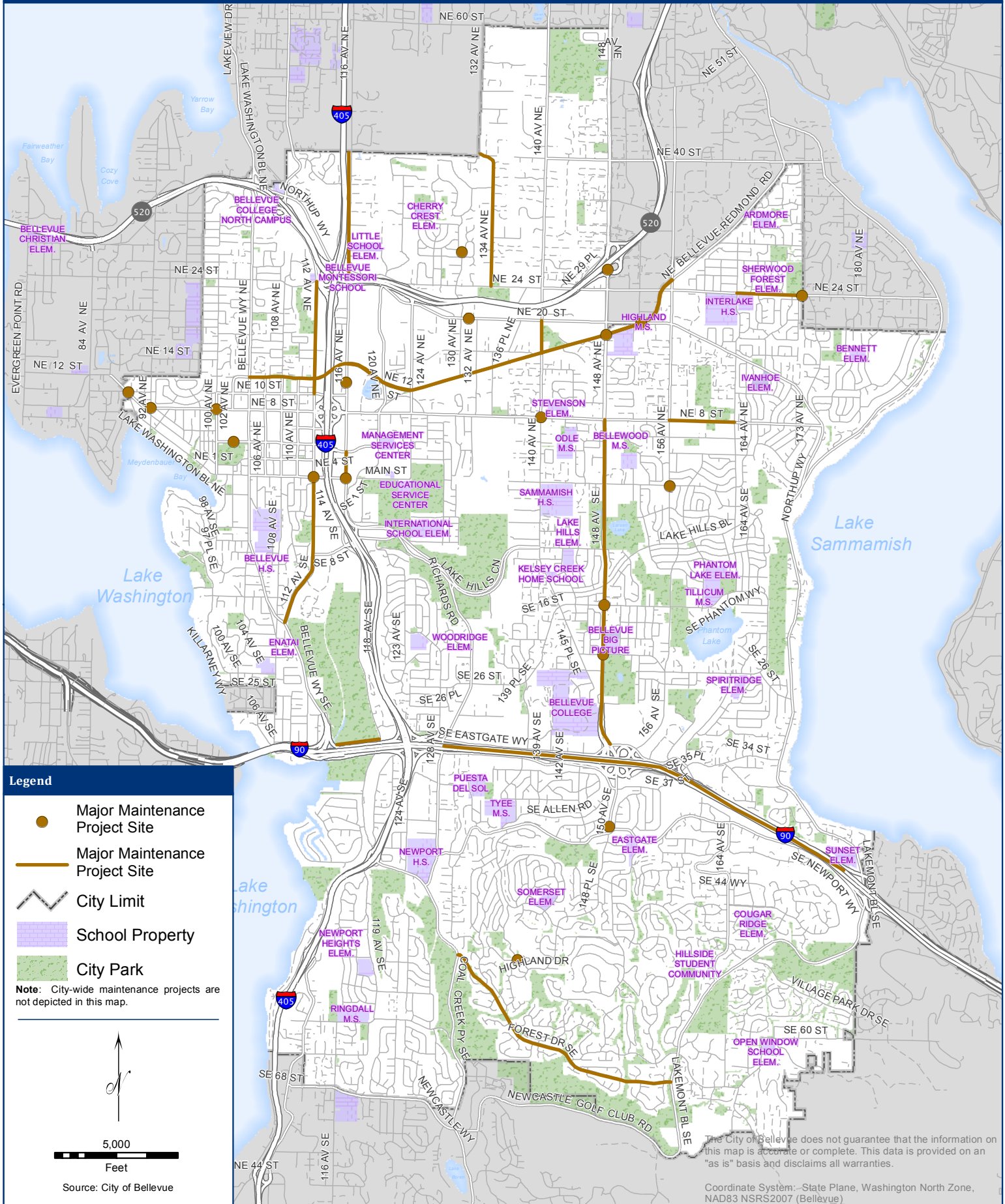
Source: City of Bellevue

The City of Bellevue does not guarantee that the information on this map is accurate or complete. This data is provided on an "as is" basis and disclaims all warranties.

Coordinate System: State Plane, Washington North Zone, NAD83 NSRS2007 (Bellevue)

Major Maintenance Project Candidates

Map contains representative projects known to the City. It does not indicate priority or funding levels.



Legend

- Major Maintenance Project Site
- Major Maintenance Project Site
- City Limit
- School Property
- City Park

Note: City-wide maintenance projects are not depicted in this map.

5,000 Feet

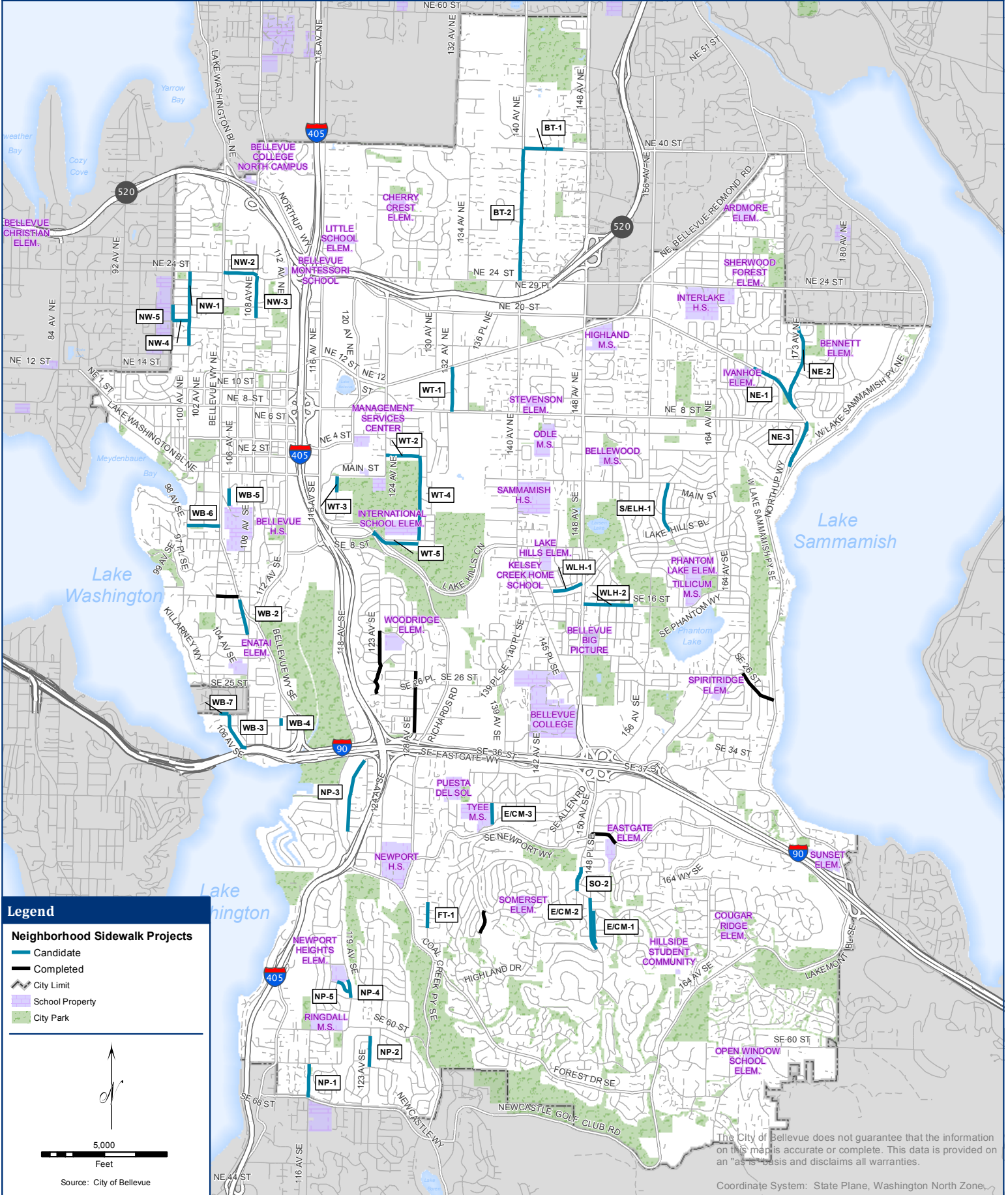
Source: City of Bellevue

The City of Bellevue does not guarantee that the information on this map is accurate or complete. This data is provided on an "as is" basis and disclaims all warranties.

Coordinate System: State Plane, Washington North Zone, NAD83 NSRS2007 (Bellevue)

Neighborhood Sidewalk Candidates

Map contains representative projects known to the City. It does not indicate priority or funding levels.

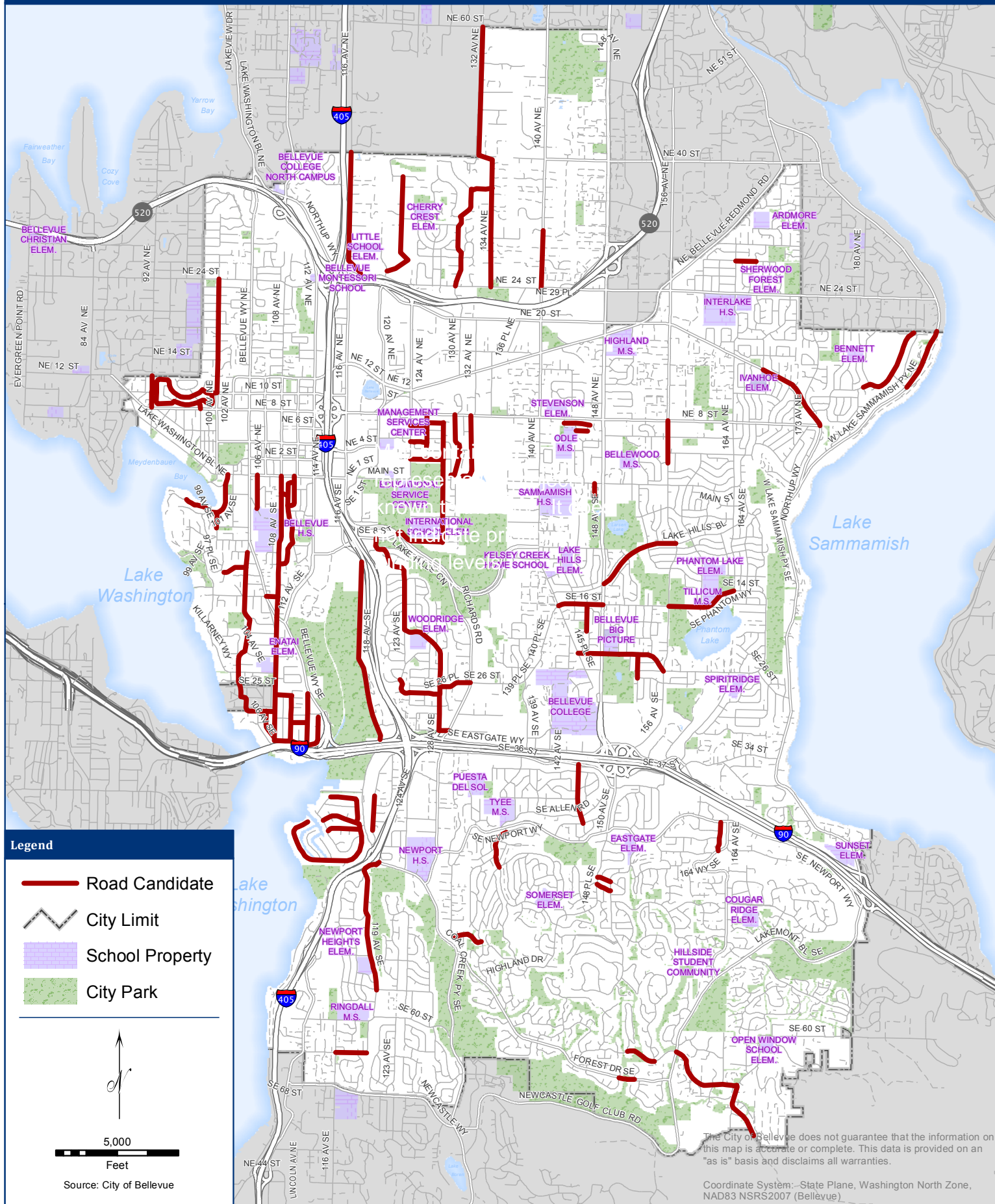


The City of Bellevue does not guarantee that the information on this map is accurate or complete. This data is provided on an "as is" basis and disclaims all warranties.





Coordinate System: State Plane, Washington North Zone

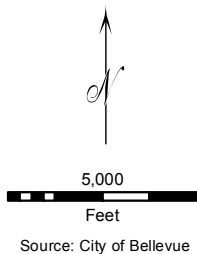
Neighborhood Traffic Candidates

Map contains representative projects known to the City. It does not indicate priority or funding levels.



Legend

-  Road Candidate
-  City Limit
-  School Property
-  City Park



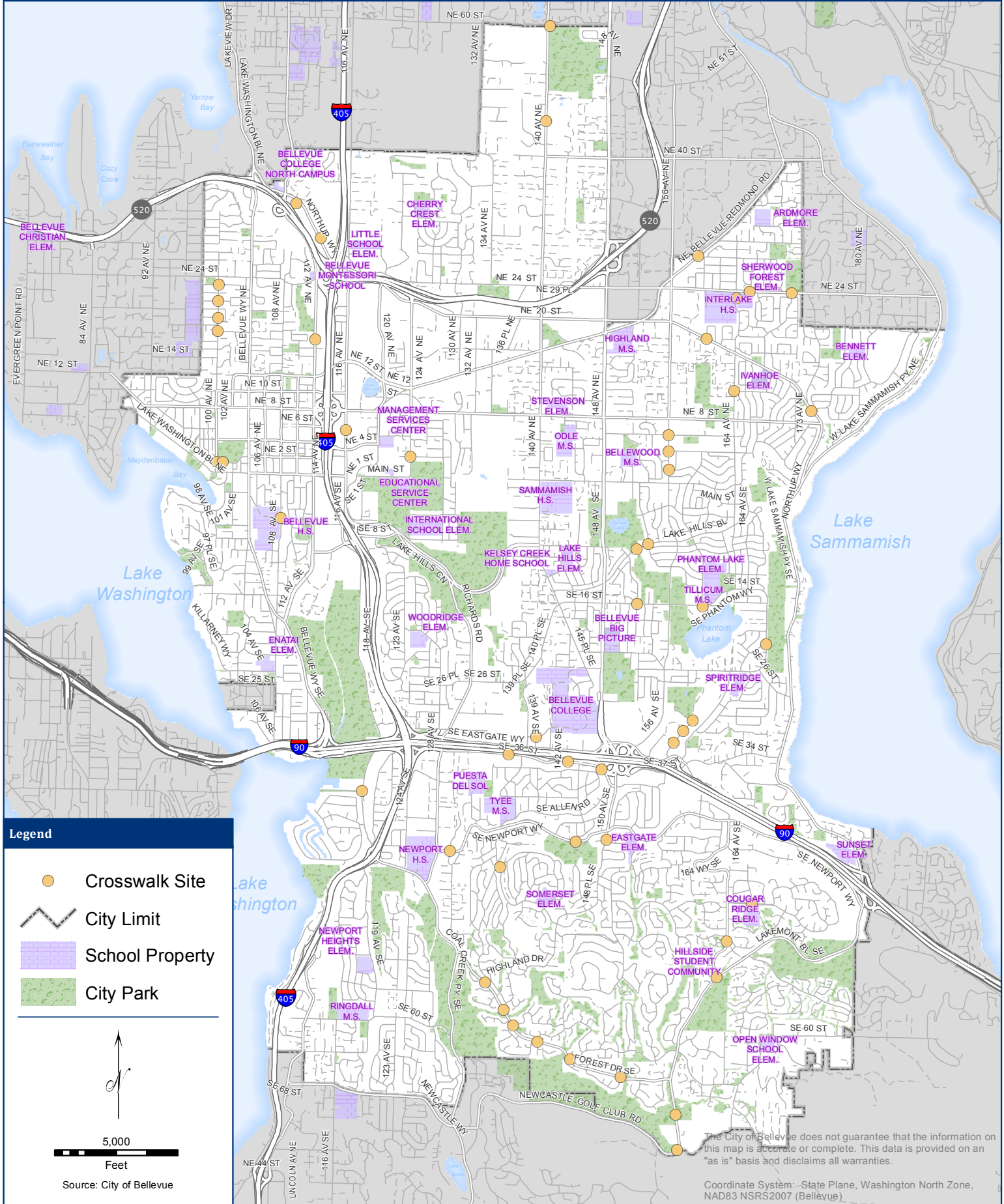
5,000
Feet
Source: City of Bellevue

The City of Bellevue does not guarantee that the information on this map is accurate or complete. This data is provided on an "as is" basis and disclaims all warranties.





Coordinate System: State Plane, Washington North Zone, NAD83 NSRS2007 (Bellevue)

Pedestrian Crossing Candidates

Map contains representative projects known to the City. It does not indicate priority or funding levels.



Legend

-  Crosswalk Site
-  City Limit
-  School Property
-  City Park

5,000
Feet

Source: City of Bellevue

The City of Bellevue does not guarantee that the information on this map is accurate or complete. This data is provided on an "as is" basis and disclaims all warranties.

Coordinate System: State Plane, Washington North Zone, NAD83 NSRS2007 (Bellevue)