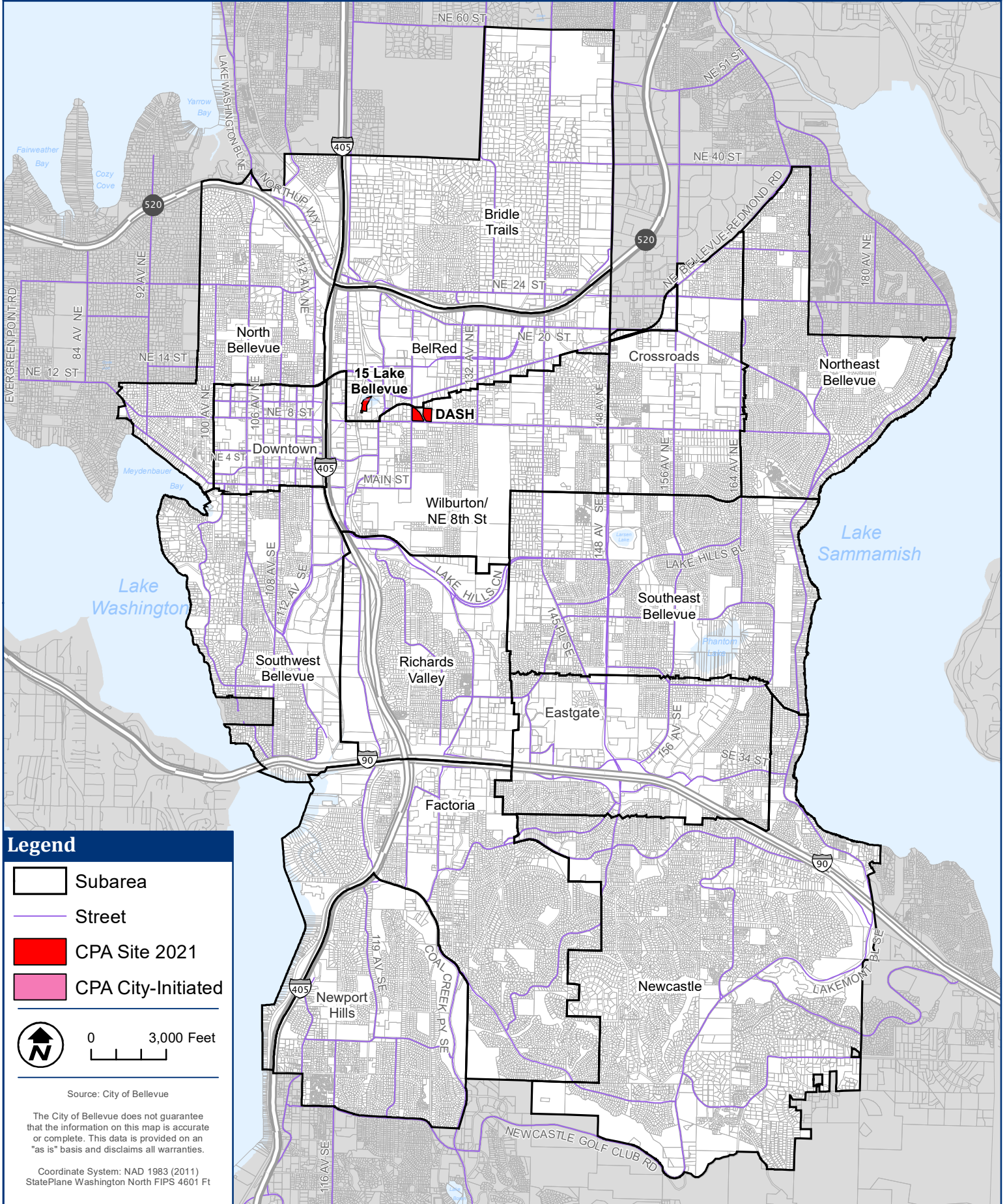






2021 Comprehensive Plan Amendments



Attachment A



Legend

-  Subarea
-  Street
-  CPA Site 2021
-  CPA City-Initiated



0 3,000 Feet

Source: City of Bellevue

The City of Bellevue does not guarantee that the information on this map is accurate or complete. This data is provided on an "as is" basis and disclaims all warranties.

Coordinate System: NAD 1983 (2011)
StatePlane Washington North FIPS 4601 Ft