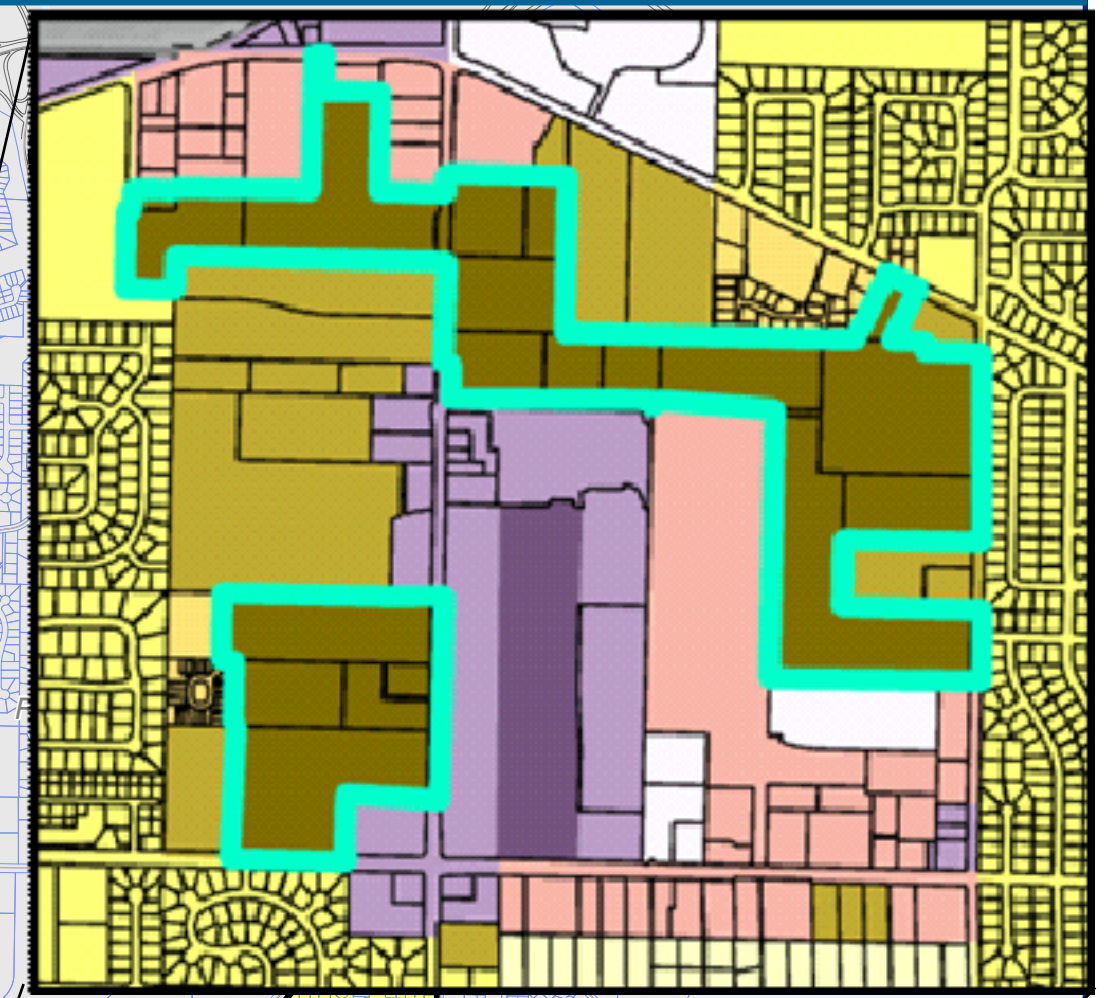
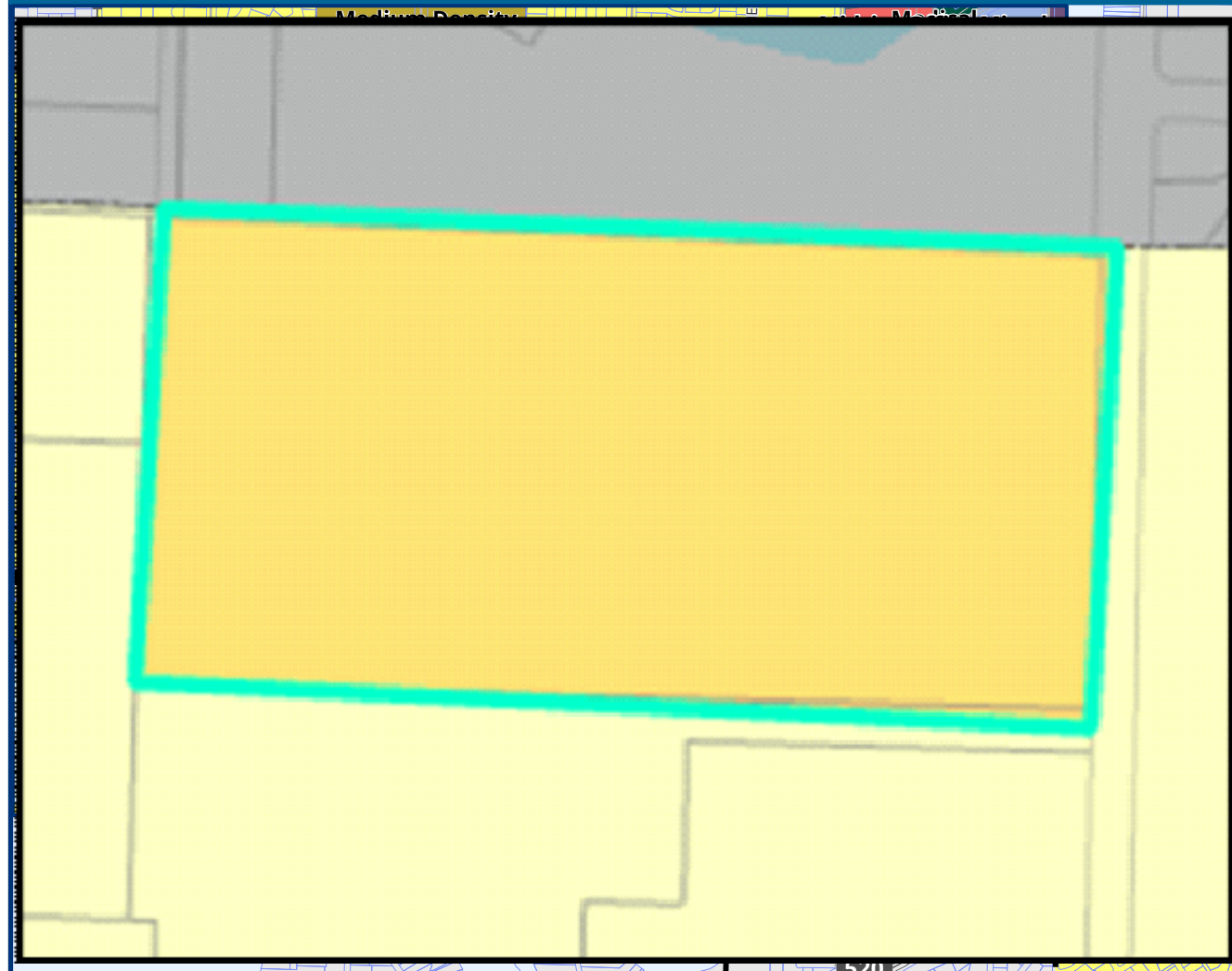
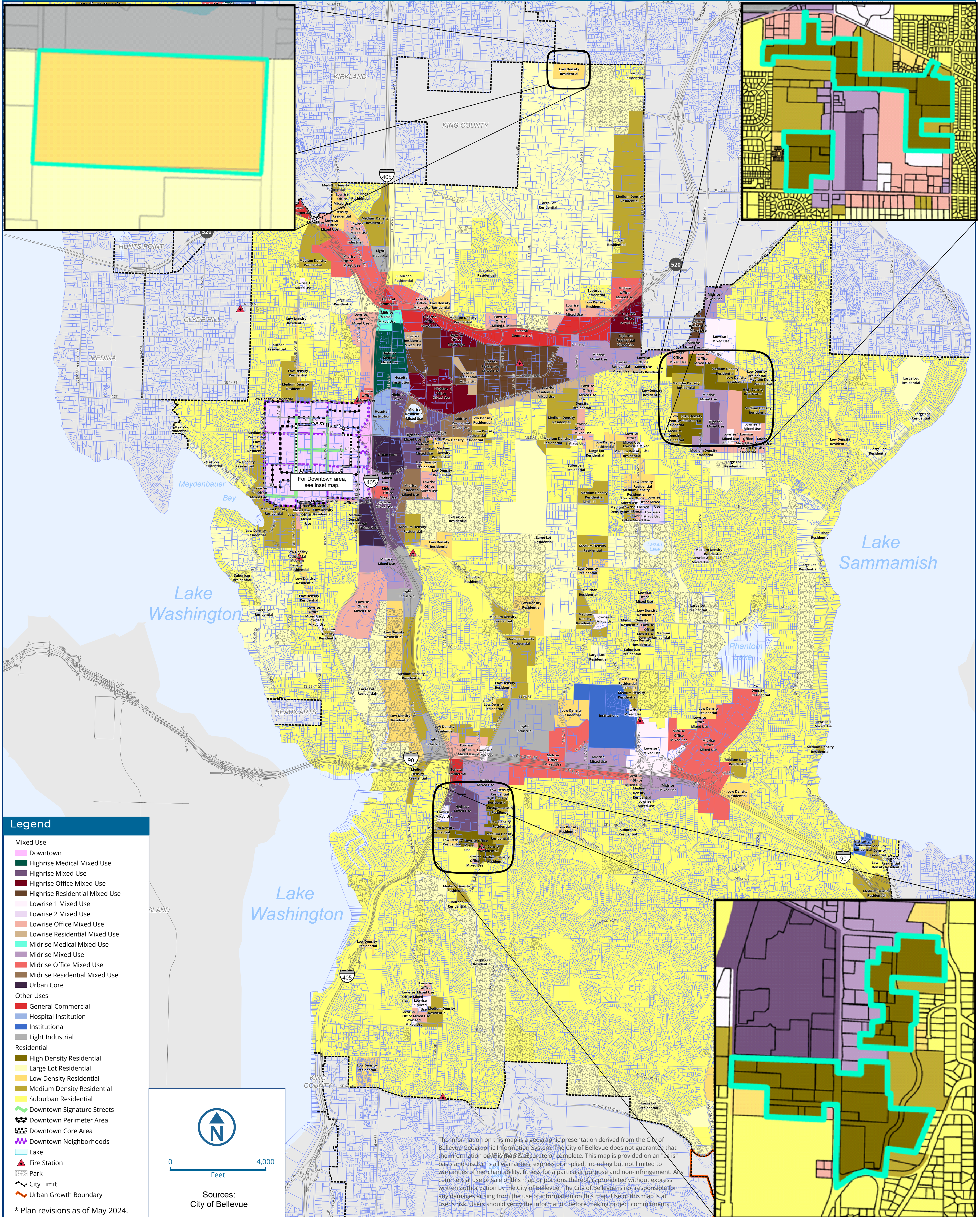


Future Land Use

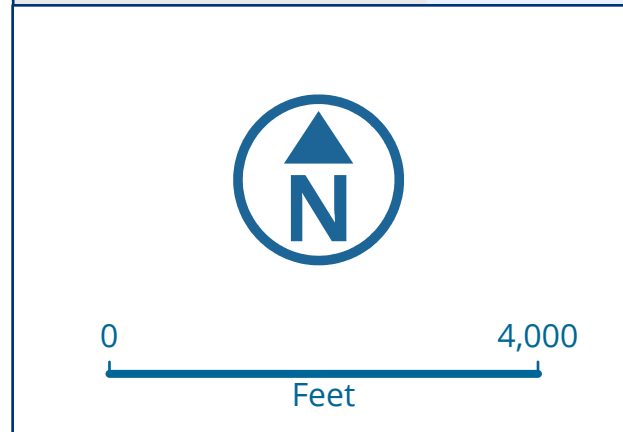


Legend

- Mixed Use
 - Downtown
 - Highrise Medical Mixed Use
 - Highrise Mixed Use
 - Highrise Office Mixed Use
 - Highrise Residential Mixed Use
 - Lowrise 1 Mixed Use
 - Lowrise 2 Mixed Use
 - Lowrise Office Mixed Use
 - Lowrise Residential Mixed Use
 - Midrise Medical Mixed Use
 - Midrise Mixed Use
 - Midrise Office Mixed Use
 - Midrise Residential Mixed Use
 - Urban Core
- Other Uses
 - General Commercial
 - Hospital Institution
 - Institutional
 - Light Industrial
- Residential
 - High Density Residential
 - Large Lot Residential
 - Low Density Residential
 - Medium Density Residential
 - Suburban Residential
- Other Features
 - Downtown Signature Streets
 - Downtown Perimeter Area
 - Downtown Core Area
 - Downtown Neighborhoods
 - Lake
 - Fire Station
 - Park
 - City Limit
 - Urban Growth Boundary

Sources:
City of Bellevue

* Plan revisions as of May 2024.



The information on this map is a geographic presentation derived from the City of Bellevue Geographic Information System. The City of Bellevue does not guarantee that the information on this map is accurate or complete. This map is provided on an "as is" basis and disclaims all warranties, express or implied, including but not limited to warranties of merchantability, fitness for a particular purpose and non-infringement. Any commercial use or sale of this map or portions thereof, is prohibited without express written authorization by the City of Bellevue. The City of Bellevue is not responsible for any damages arising from the use of information on this map. Use of this map is at user's risk. Users should verify the information before making project commitments.