






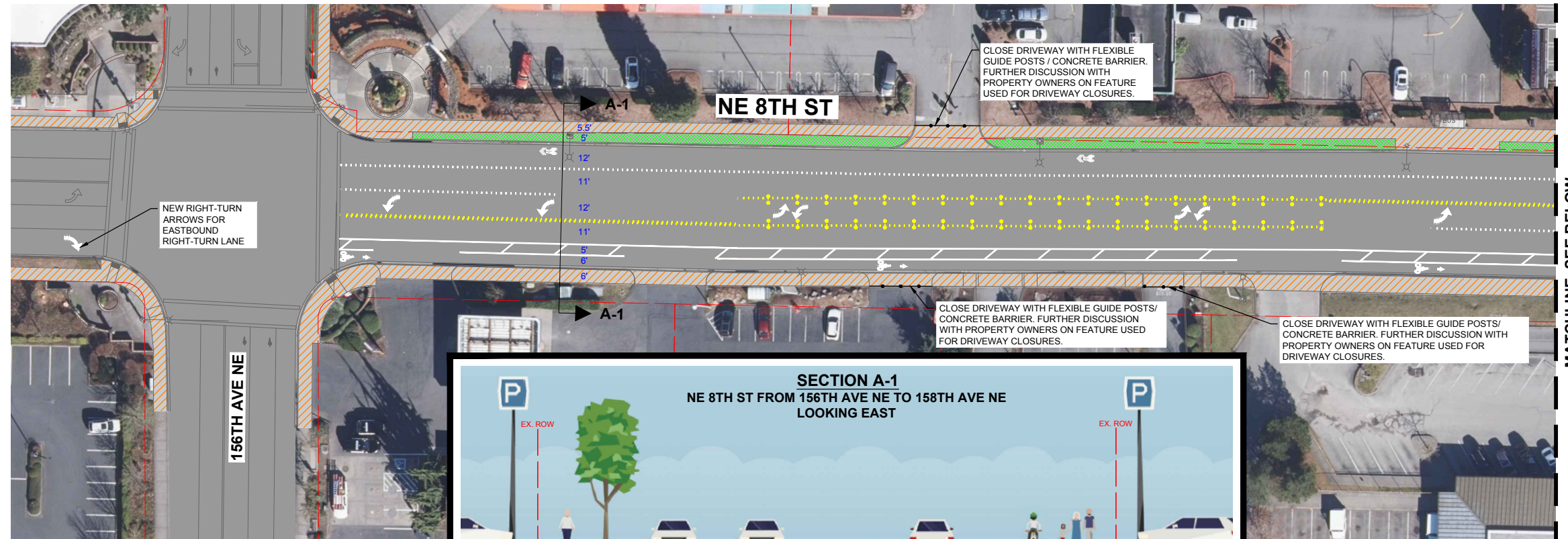
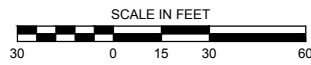


Oct 26, 2023 - 4:10pm nancy.eaton X:\Bellevue, City of\Projects\20220225 - Bellevue Traffic On-Call\0004 - COB 2023 NE 8th St Study\CADD\05 - Exhibits\20220225.0004-Concept_Near_Term_Ext.dwg Layout Name: 1

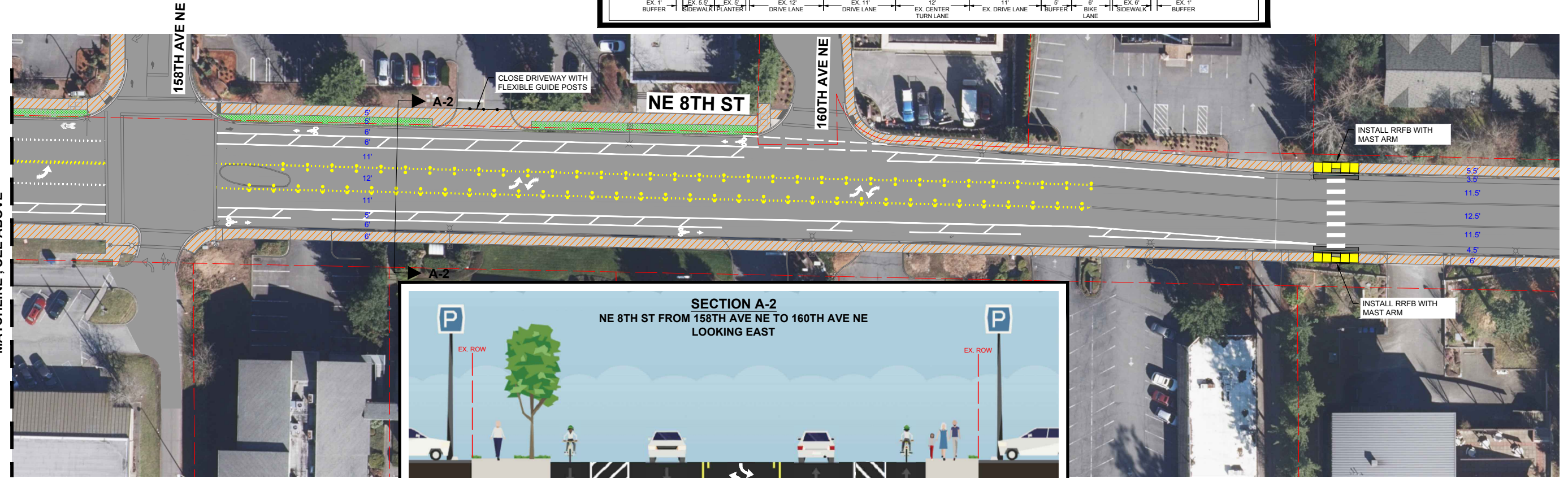
LEGEND

-  EXISTING SIDEWALK / DRIVEWAY TO REMAIN
-  PROPOSED SIDEWALK / CURB RAMPS
-  NEW / REPLACED PAVEMENT
-  EXISTING PAVEMENT TO REMAIN
-  EXISTING PLANTER STRIP / LANDSCAPING TO REMAIN
-  EXISTING RIGHT-OF-WAY
-  TYPICAL WIDTH (FEET)

NOTE: CURB WIDTH (0.5' TYP) IS NOT INCLUDED IN WIDTH DIMENSIONS ON THIS EXHIBIT



MATCHLINE, SEE BELOW



MATCHLINE, SEE ABOVE