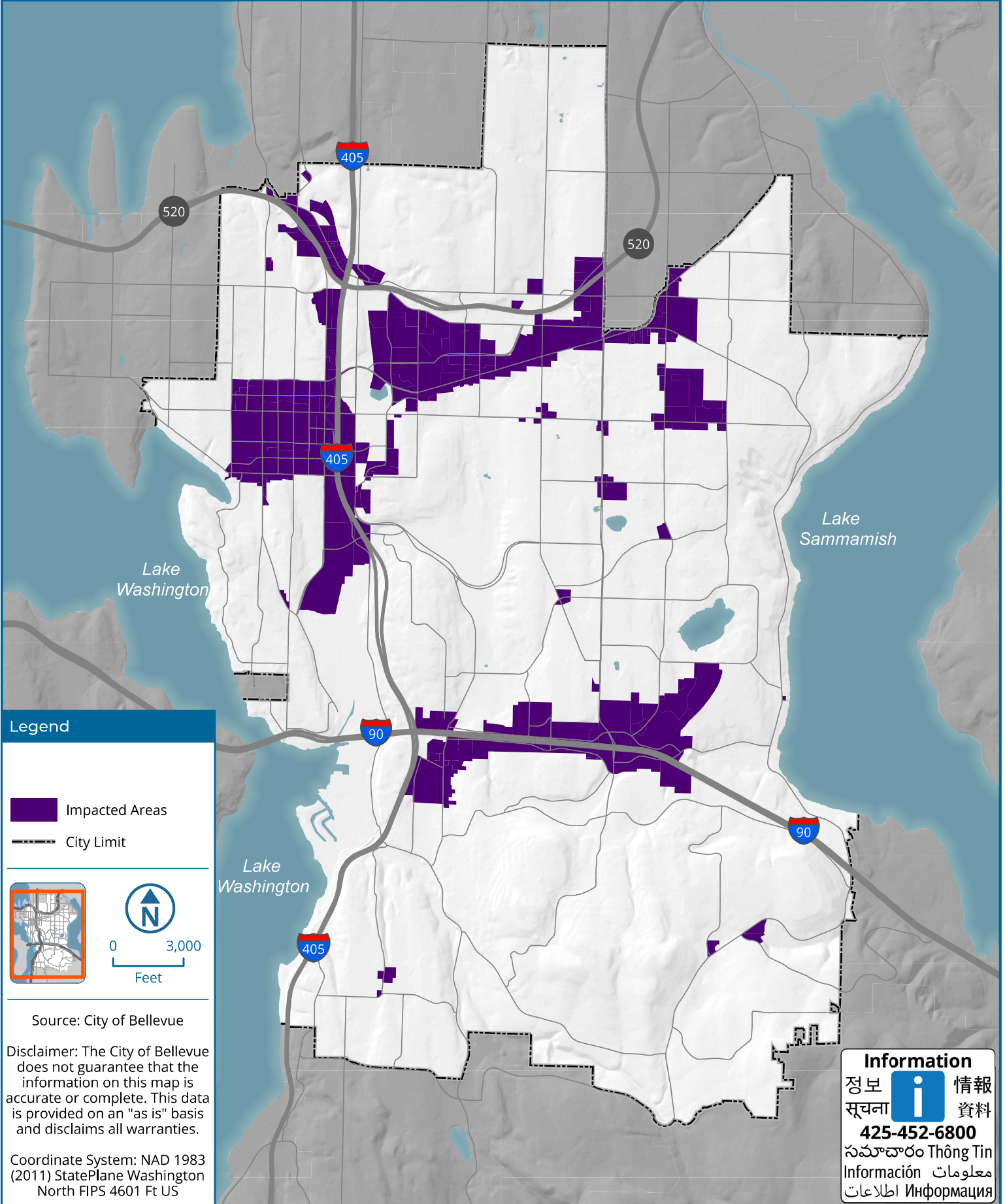




Areas Impacted by HB 1042

Attachment B

Attachment B



Legend

-  Impacted Areas
-  City Limit



Source: City of Bellevue

Disclaimer: The City of Bellevue does not guarantee that the information on this map is accurate or complete. This data is provided on an "as is" basis and disclaims all warranties.

Coordinate System: NAD 1983 (2011) StatePlane Washington North FIPS 4601 Ft US

Information

정보 सूचना  情報 資料
425-452-6800
సమాచారం Thông Tin
Información معلومات
اطلاعات Информация