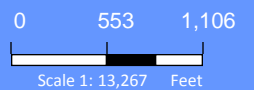
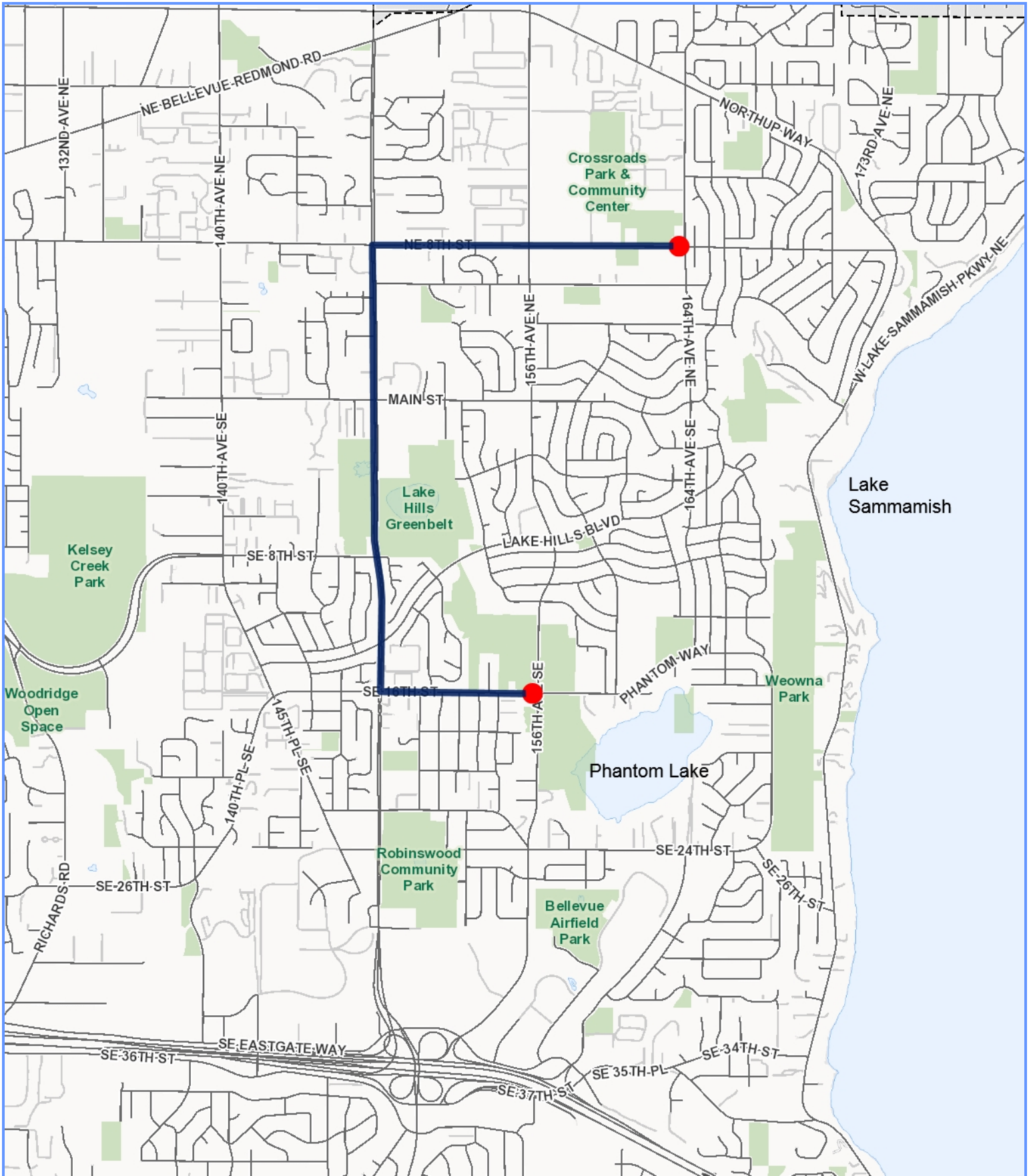
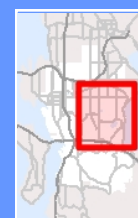


Aerial Photograph

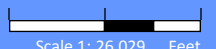




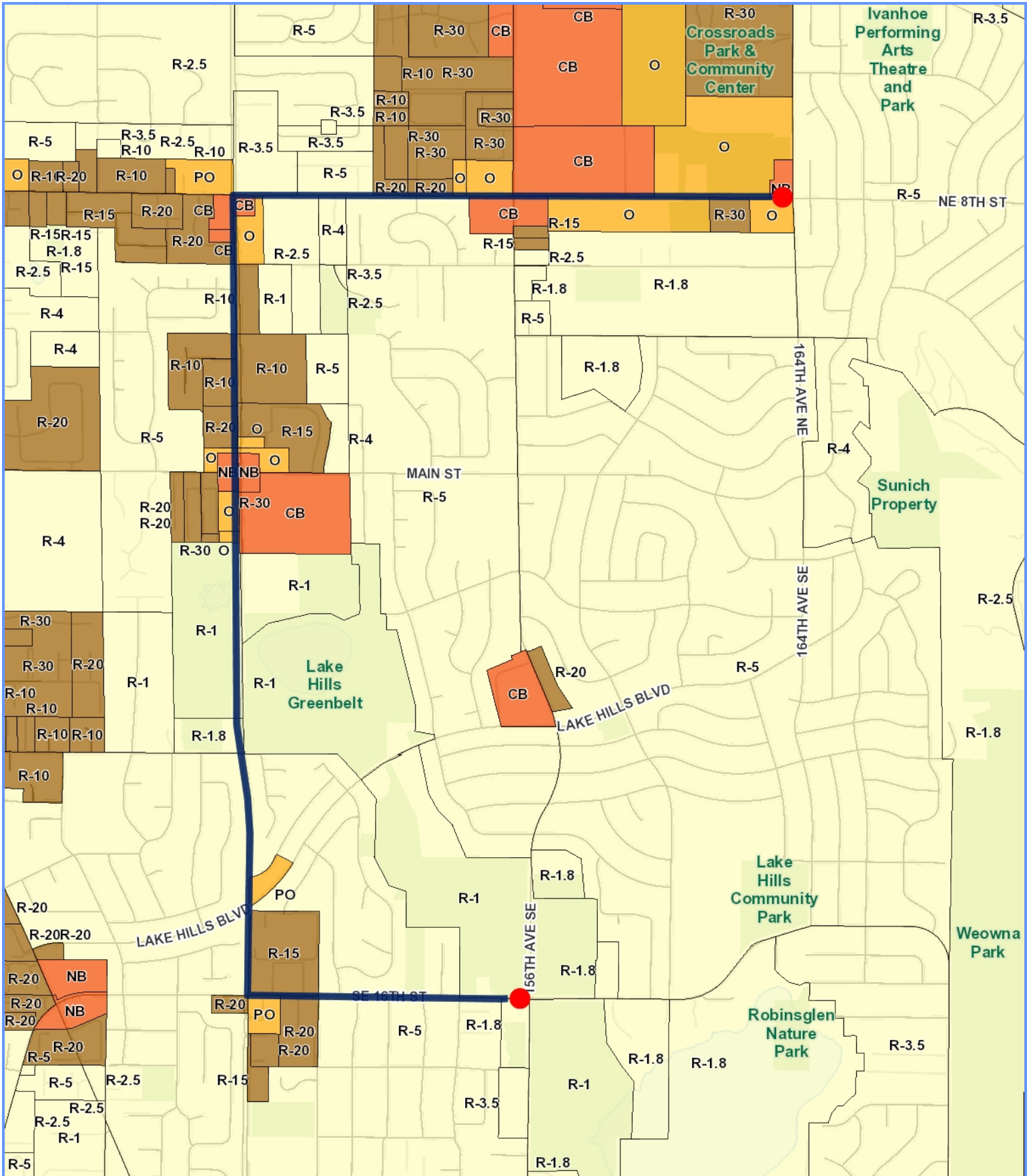
Vicinity Map



0 1,085 2,169



Scale 1: 26,029 Feet



Zoning Map



0 605 1,210

Scale 1: 14,525 Feet