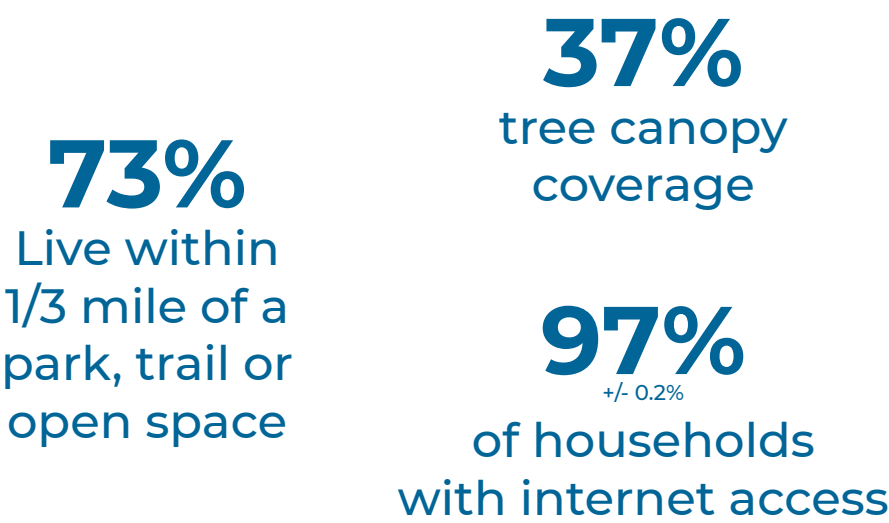


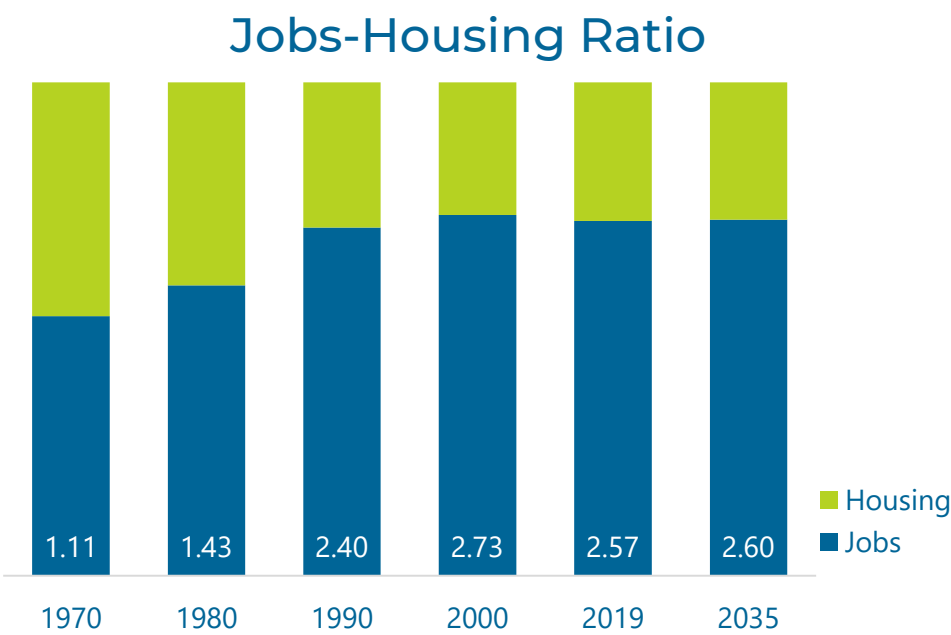


High Quality Built and Natural Environment

Neighborhoods and businesses transcend age, ethnicity and culture to create safe, welcoming places to live & work.

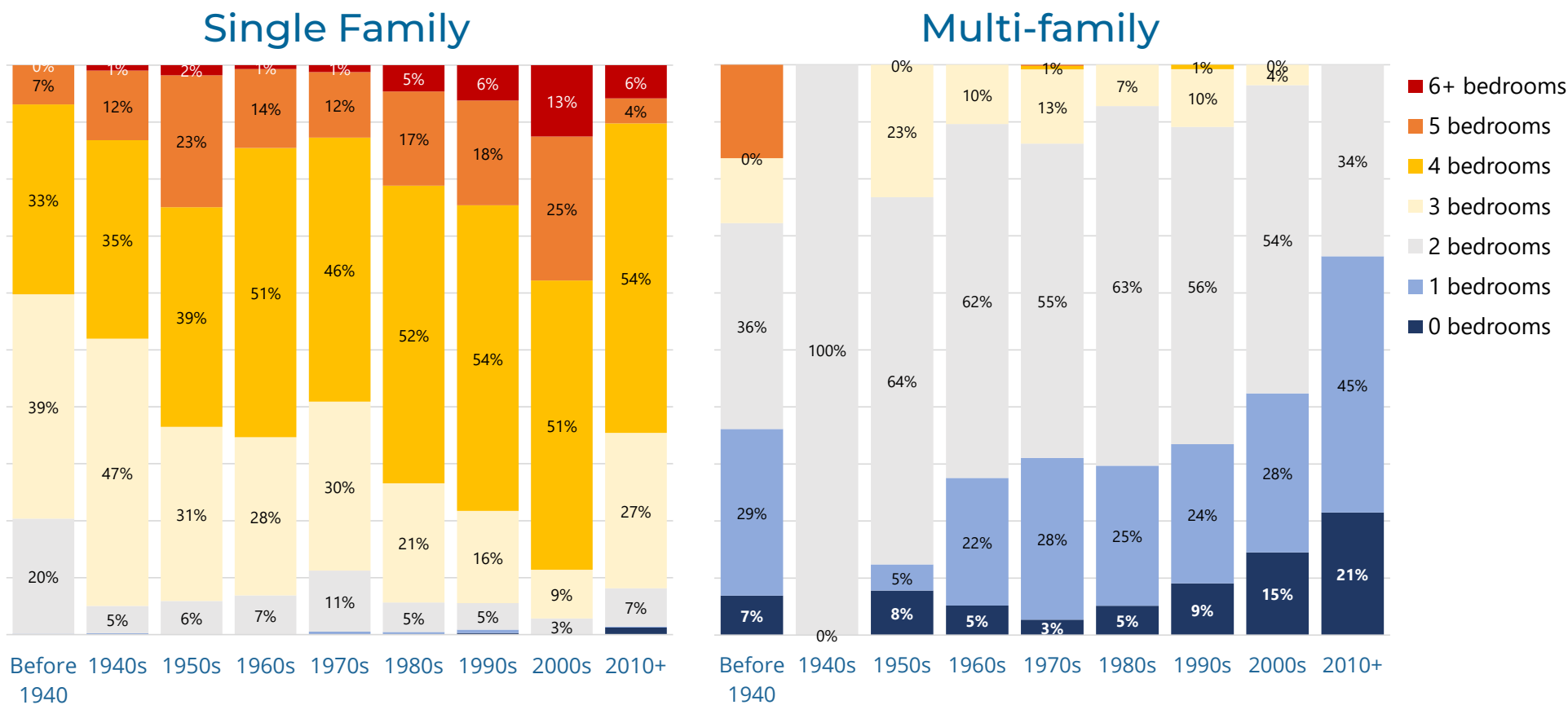


Source: City of Bellevue. 2019. Environmental Stewardship Initiative Plan Update; Calculations of distance to parkland made by Community Development staff based on King County Parcel Data; US Census Bureau. 2019 American Community Survey (1-year estimates), table B28002.



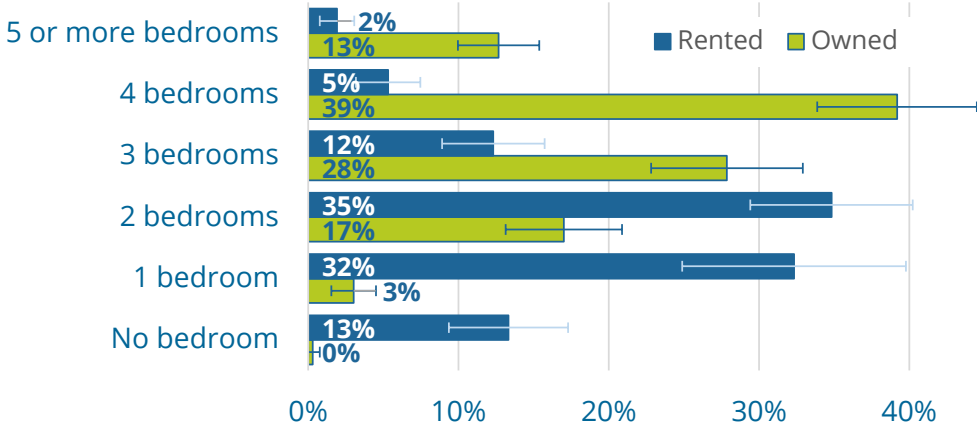
Source: Washington Office of Financial Management. 2021. Housing Units Excel Table & Historical Estimates of Population and Housing. Puget Sound Regional Council. 2020. Special Tabulation of Total Employment. 2035 data based on the City of Bellevue 2015 Comprehensive Plan.

Housing by Year Built



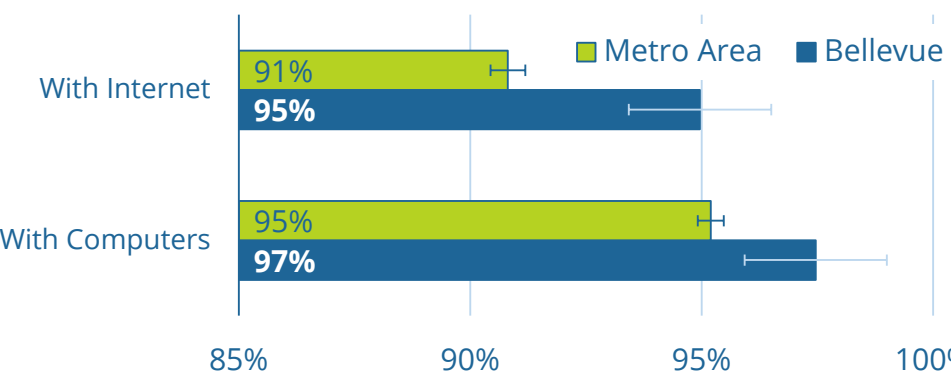
Source: US Census Bureau. US Census Bureau. Integrated Public Use Microdata Sample. 2015-2019 ACS, 5% sample.

Number of Bedrooms in Housing Units



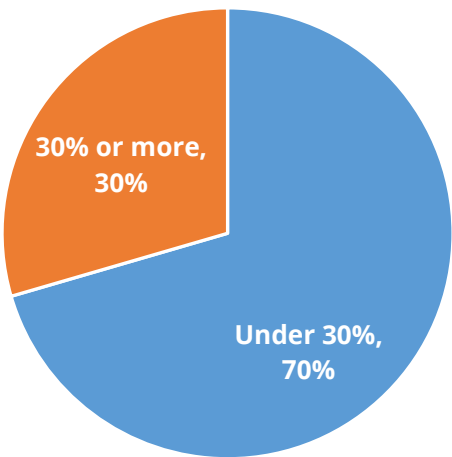
Source: US Census Bureau. 2019 American Community Survey (1-year estimates), table B25042.

Household Technology Access



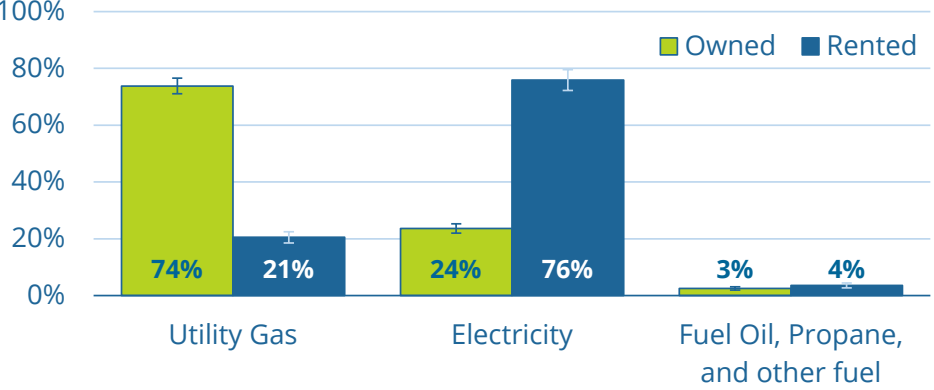
Source: US Census Bureau. 2015-2019 American Community Survey (5-year estimates), tables B28002 & B28003..

Monthly Housing Costs as a Percent of Income for Households



Source: US Census Bureau. 2015-2019 American Community Survey (5-year estimates), table DP04.

Heating Fuel by Tenure



Source: US Census Bureau. 2015-2019 American Community Survey (5-year estimates), table B25117.