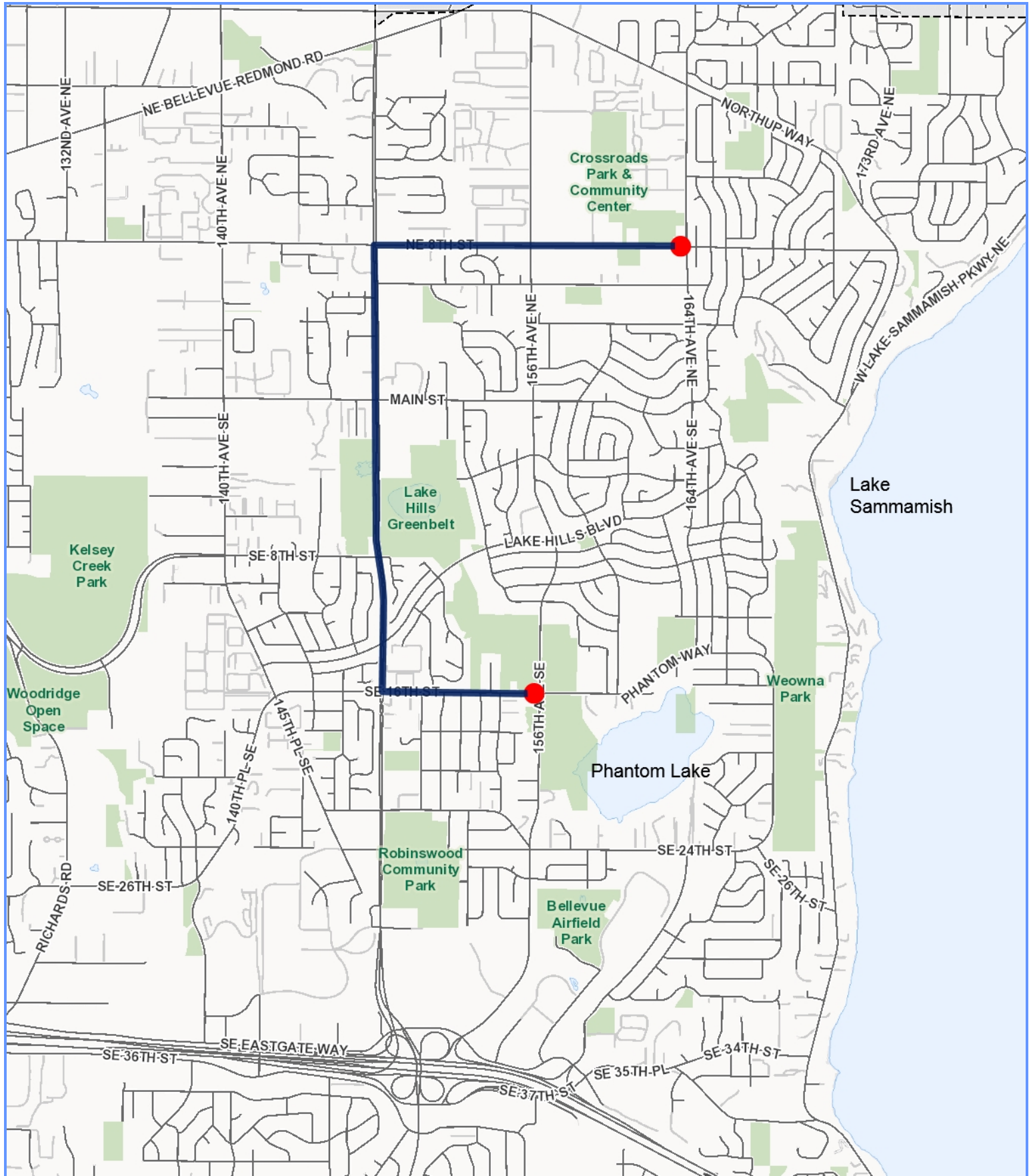


Aerial Photograph

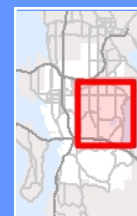


0 553 1,106

Scale 1: 13,267 Feet

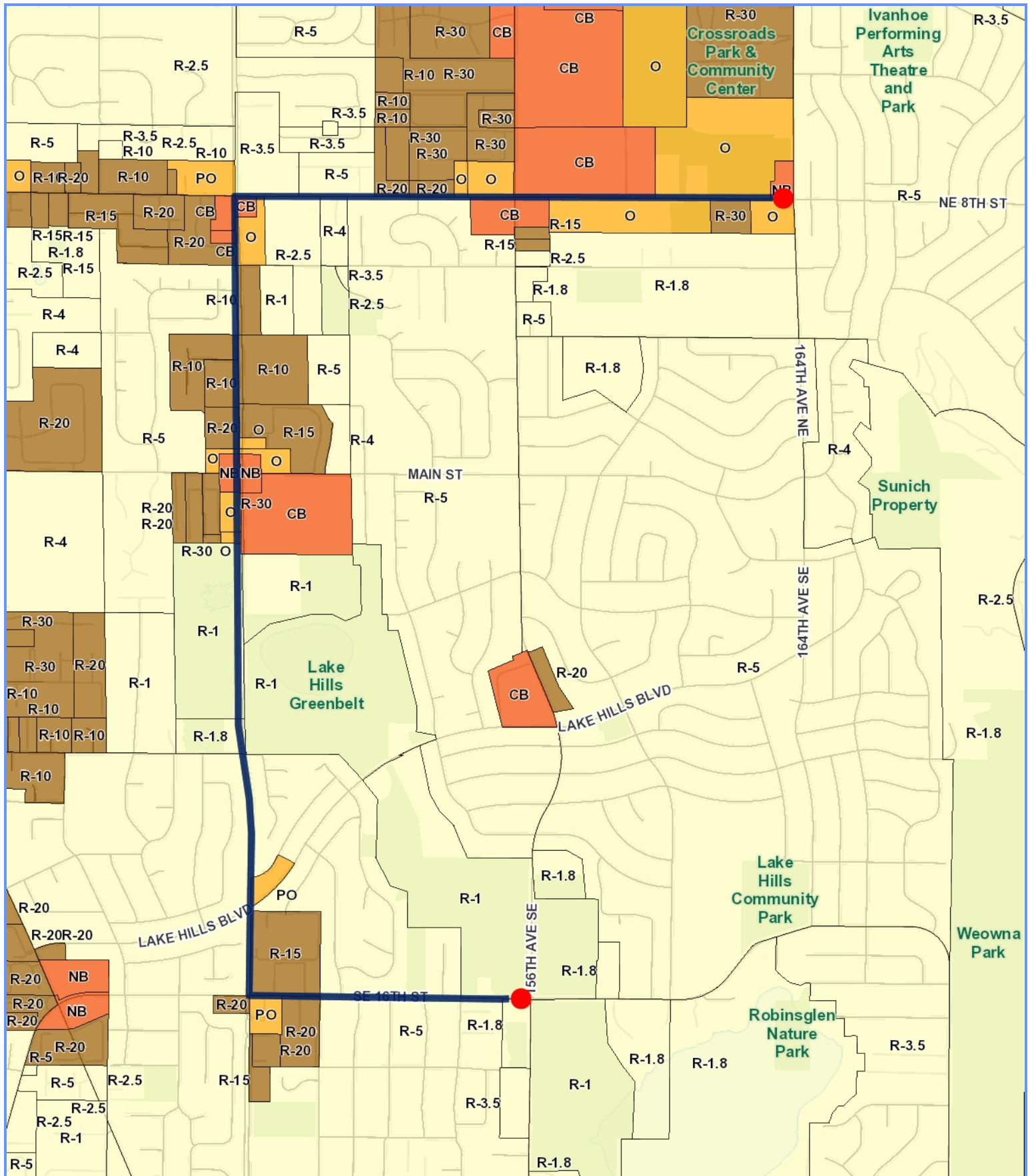


Vicinity Map



0 1,085 2,169

Scale 1: 26,029 Feet



Zoning Map



0 605 1,210

Scale 1: 14,525 Feet