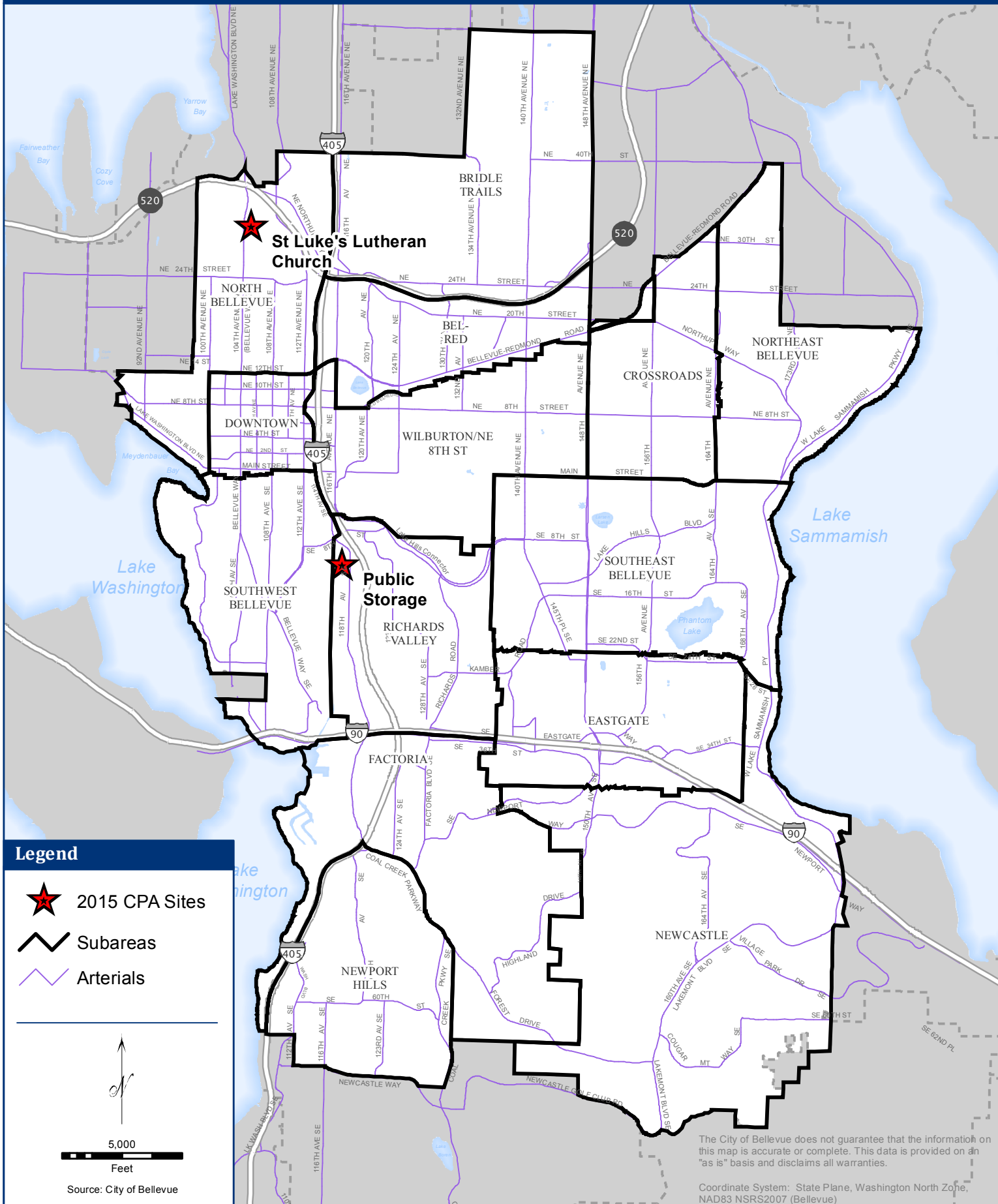

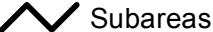

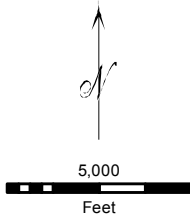


2015 Comprehensive Plan Amendments



Legend

-  2015 CPA Sites
-  Subareas
-  Arterials



Source: City of Bellevue

The City of Bellevue does not guarantee that the information on this map is accurate or complete. This data is provided on an "as is" basis and disclaims all warranties.

Coordinate System: State Plane, Washington North Zone, NAD83 NRSR2007 (Bellevue)