



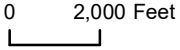
**Legend**


- East Link Stations
- East Link Route
- High Capacity Transit 1/2 Mile Buffer
- Growth Corridor
- City Limit





0 2,000 Feet



 **City of Bellevue** | Community Development

Bellevue affordable housing funded/added since 2017

#	Project	Program	Affordable Units	Site Address
1	30Bellevue	ARCH HTF	63	3030 Bellevue Way NE
2	Highland Village Apt., KCHA	Direct Subsidy	76	14526 NE 7th Pl
3	Park East	DT Incentive	1	1400 Bellevue Way NE
4	888 Bellevue Tower	MFTE + DT Incentive	32	888 108th Ave NE
5	Cerasa, MFTE price-restricted	MFTE	31	10961 NE 2nd Place

 **Affordable Housing Sites**  
Funded/Added Since 2017

Source: City of Bellevue

The City of Bellevue does not guarantee that the information on this map is accurate or complete. This data is provided on an "as is" basis and disclaims all warranties.

Coordinate System: NAD 1983 (2011)  
StatePlane Washington North FIPS 4601 Ft