

See pages 3-5 for images of interactive map of candidate projects.

### TFP Survey and Online Web Map

The survey and the web map were listed together in outreach messaging, but were delivered in two parts, as there was no practical way to tie these two diverse content elements in one delivery vehicle. Taken together, the online survey and web map allowed for presentation of information and opportunity for input that was essentially parallel to that available at Open House events. The survey and web map were open for public input from March 16 – April 16, 2018.

The survey was set up in Survey Monkey (with paper option for the Public Meetings). Key questions asked about the means in which respondents get around the city, as well as offered a place for any comments regarding transportation needs in Bellevue.

492 survey responses were initiated and completed. See **Section D** of this report for consolidated results of the online & paper surveys.

Sample question from TFP survey (in Survey Monkey)

Transportation Facilities Plan Survey - 2019-2030 Update

1. Do you

☐ Live in Bellevue

☐ Work in Bellevue

☐ Both

☐ Neither

2. If you reside in Bellevue, please enter your home ZIP code

3. The area of Bellevue where I work is

☐ Downtown

☐ East side of I-405/Bel-Red

☐ Crossroads

☐ Eastgate

☐ Factoria

☐ Other

☐ I don't work in Bellevue

Prev Next

Powered by  
SurveyMonkey  
See how easy it is to create a survey


Exit this survey

Transportation Facilities Plan Survey - 2019-2030 Update

4. How often do you use the following modes to get around in Bellevue? (Check all that apply)

	Never/Rarely	1-2 times a week	3 or more times a week
Walk	<input type="radio"/>	<input type="radio"/>	<input type="radio"/>
Wheelchair	<input type="radio"/>	<input type="radio"/>	<input type="radio"/>
Bike	<input type="radio"/>	<input type="radio"/>	<input type="radio"/>
Transit	<input type="radio"/>	<input type="radio"/>	<input type="radio"/>
Personal automobile	<input type="radio"/>	<input type="radio"/>	<input type="radio"/>
Vanpool	<input type="radio"/>	<input type="radio"/>	<input type="radio"/>
Ride for hire (taxi, Uber, Lyft)	<input type="radio"/>	<input type="radio"/>	<input type="radio"/>

Prev
Next


Powered by  

  
See how easy it is to [create a survey](#).

Exit this survey

Transportation Facilities Plan Survey - 2019-2030 Update

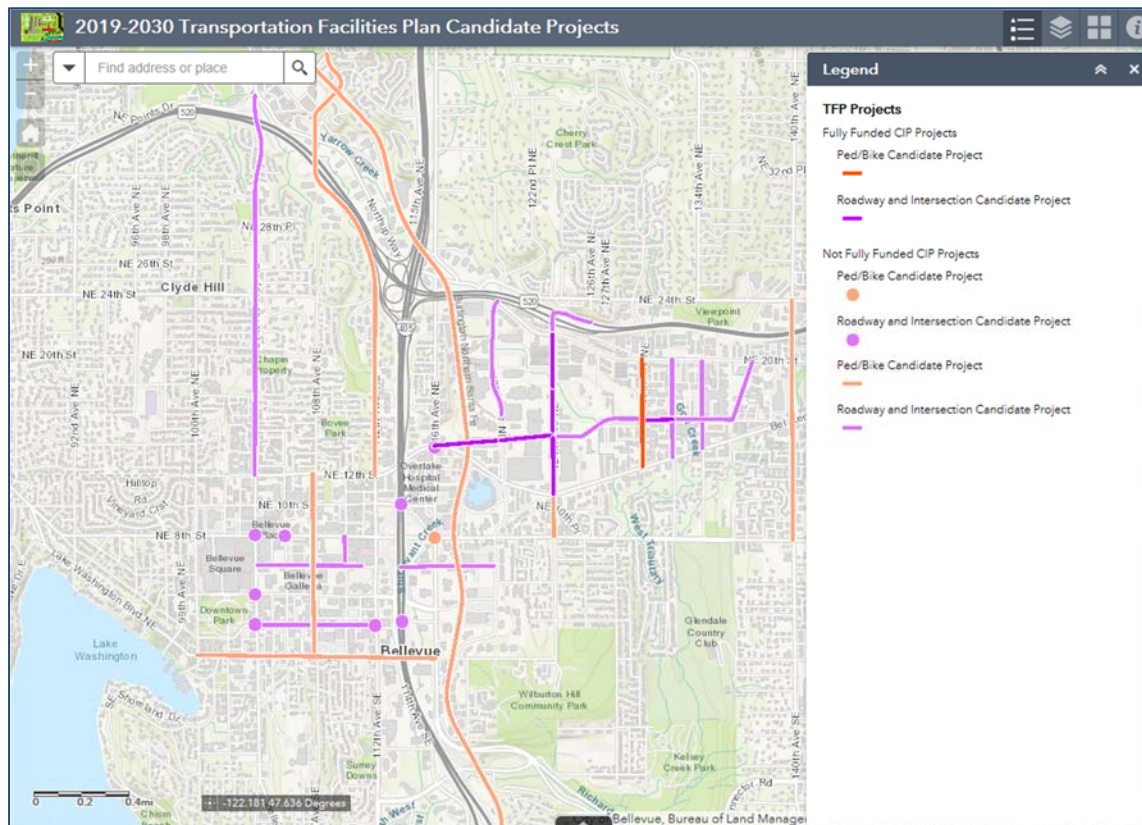
5. Additional comments.  
Please let us know any additional comments you may have regarding transportation needs in Bellevue.

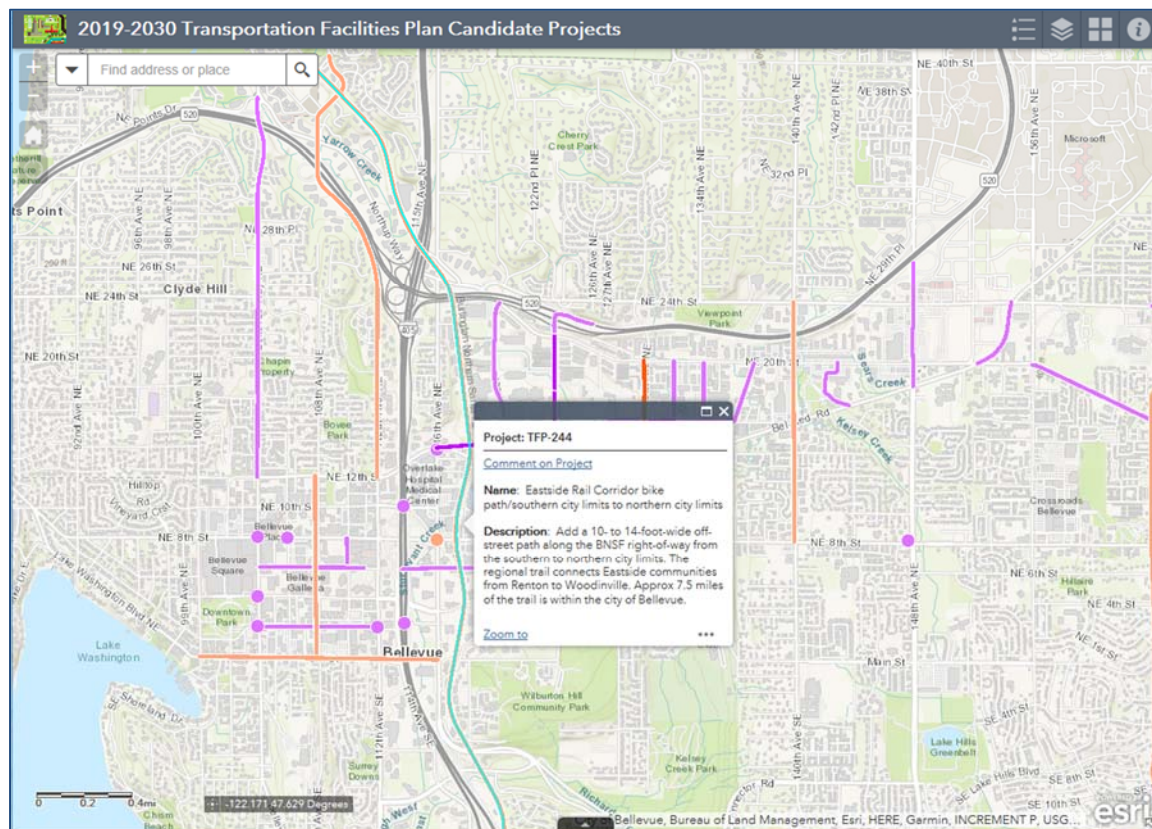
Prev
Next

Powered by  

  
See how easy it is to [create a survey](#).

The interactive web map showed candidate projects, allowed with opportunity for comment. Features included:

- Click on project to view details
- Ability to directly indicate opinion of project (Yes, No, Neutral)
- Option to input comments





**2019-2030 Transportation Facilities Plan Feedback**

Please provide feedback on this project.

*\* Required*

**Project \***

TFP-244

**Should the City build this project? \***

☐ Neutral

☐ Yes

☐ No

**Comments**

Your answer

**SUBMIT**

Never submit passwords through Google Forms.

*5 The web map interface for public comments.*

Comments received via the web map appear in **Section B** of this report.